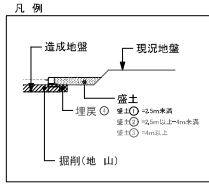




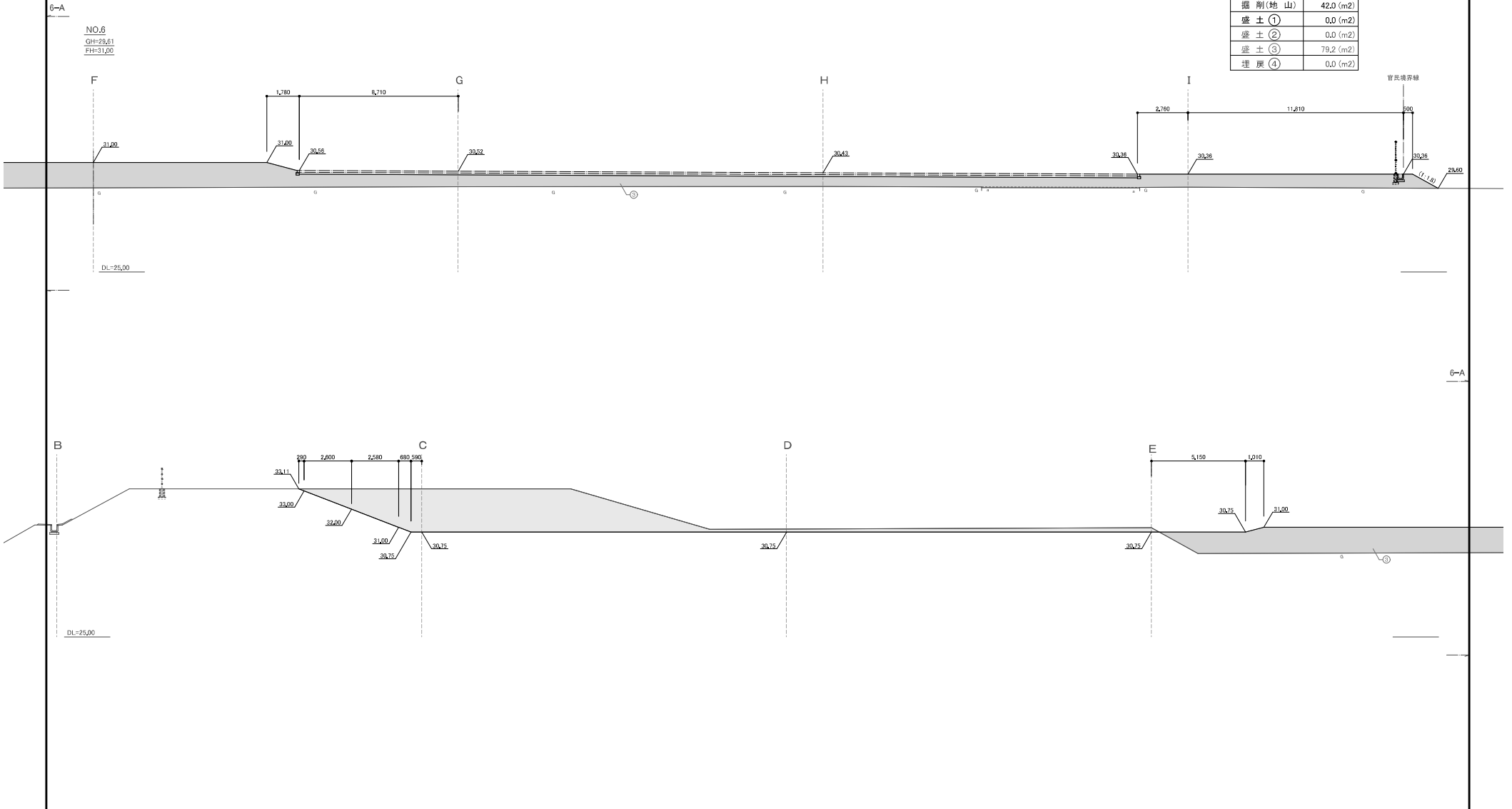
# 横断面图-3

S=1/100(A1)  
S=1/200(A3)

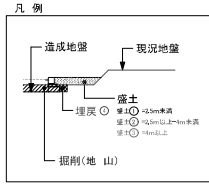


NO.6

掘削(地山)	42.0 (m <sup>2</sup> )
盛土 ①	0.0 (m <sup>2</sup> )
盛土 ②	0.0 (m <sup>2</sup> )
盛土 ③	79.2 (m <sup>2</sup> )
埋戻 ④	0.0 (m <sup>2</sup> )



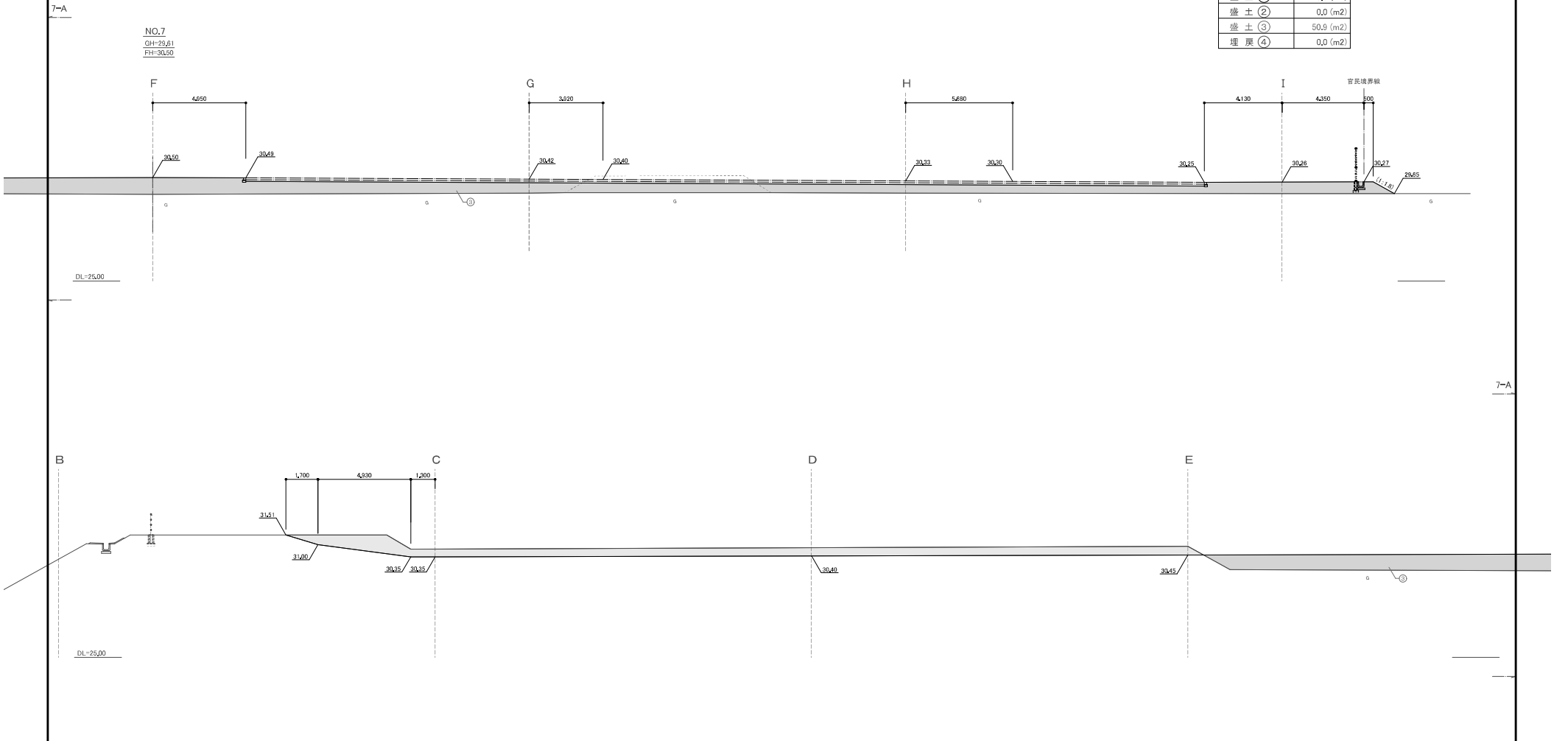
# 横断面图-4 $S=1/100(A1)$ $S=1/200(A3)$



NO.7

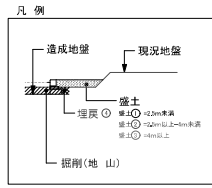
掘削(地山)	22.4 (m <sup>2</sup> )
盛土 ①	0.0 (m <sup>2</sup> )
盛土 ②	0.0 (m <sup>2</sup> )
盛土 ③	50.9 (m <sup>2</sup> )
埋戻 ④	0.0 (m <sup>2</sup> )

NO.7  
GH=29.61  
FH=30.30



# 横断面图—5

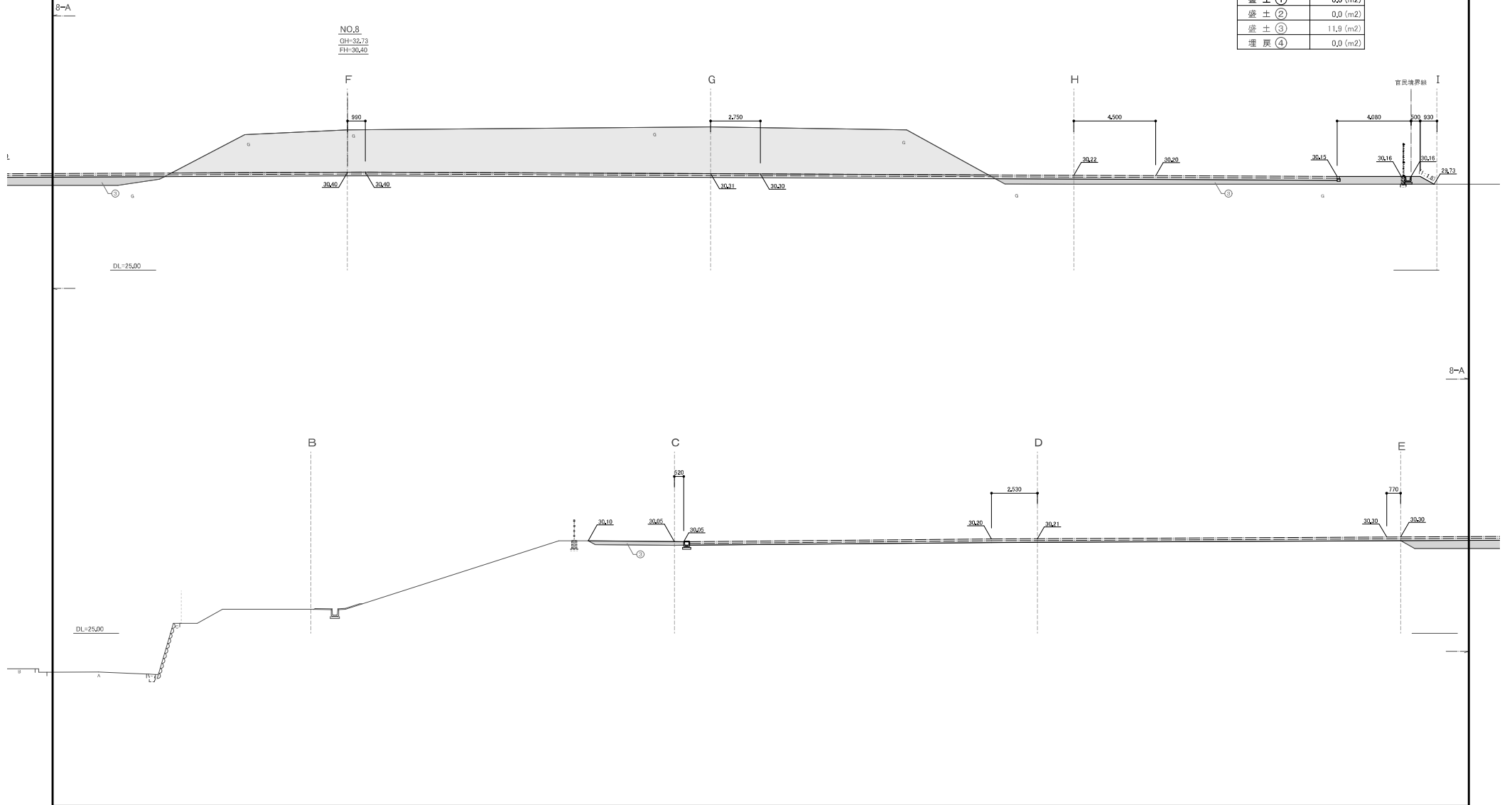
S=1/100(A1)  
S=1/200(A3)



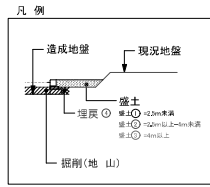
NO.8

掘削(地山)	98,6 (m <sup>2</sup> )
盛土①	0,0 (m <sup>2</sup> )
盛土②	0,0 (m <sup>2</sup> )
盛土③	11,9 (m <sup>2</sup> )
埋戻④	0,0 (m <sup>2</sup> )

NO.8  
GH=32,73  
FH=30,40



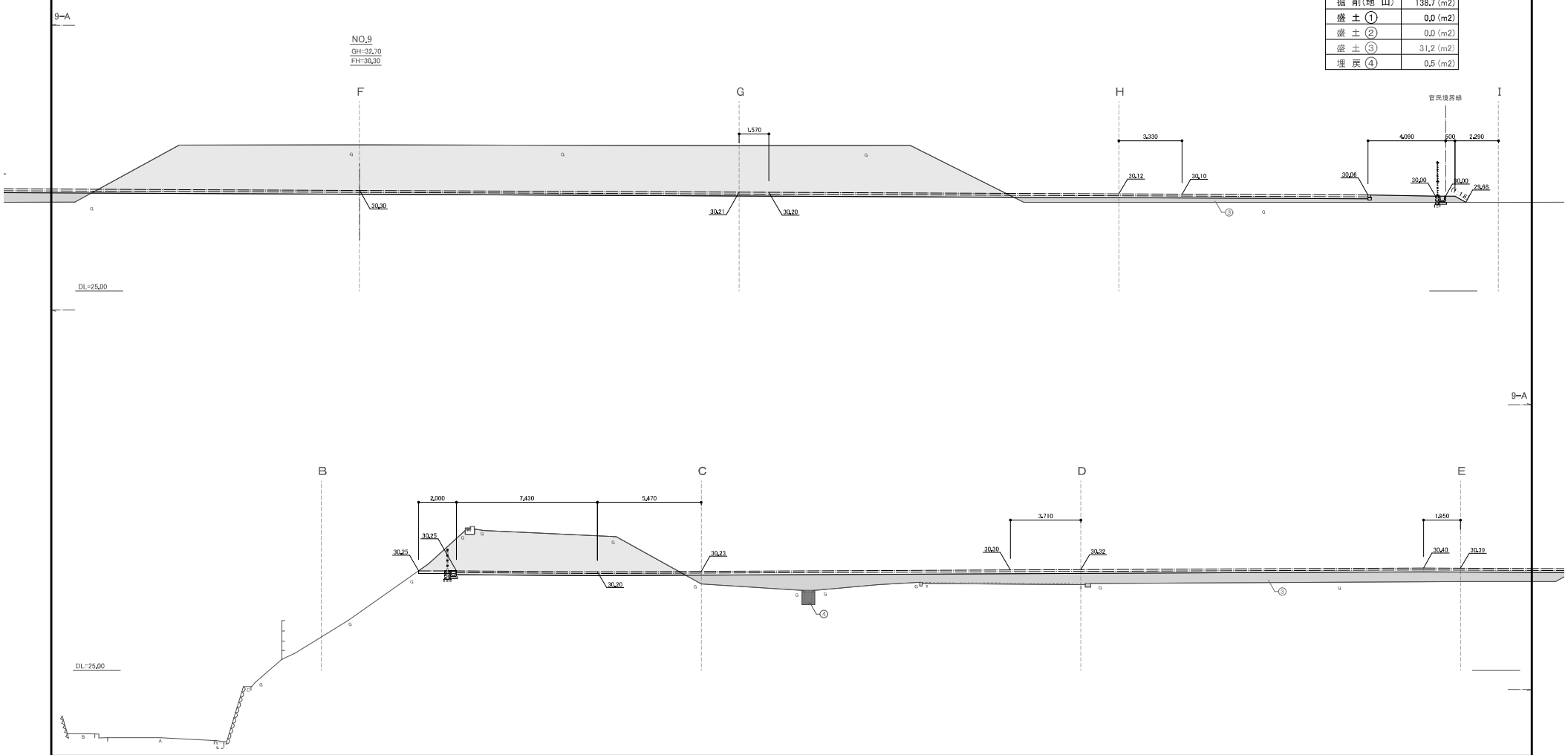
横断面图—6 S=1/100(A1)  
S=1/200(A3)



NO.9

掘削(地山)	138.7 (m <sup>2</sup> )
盛土①	0.0 (m <sup>2</sup> )
盛土②	0.0 (m <sup>2</sup> )
盛土③	31.2 (m <sup>2</sup> )
埋戻④	0.5 (m <sup>2</sup> )

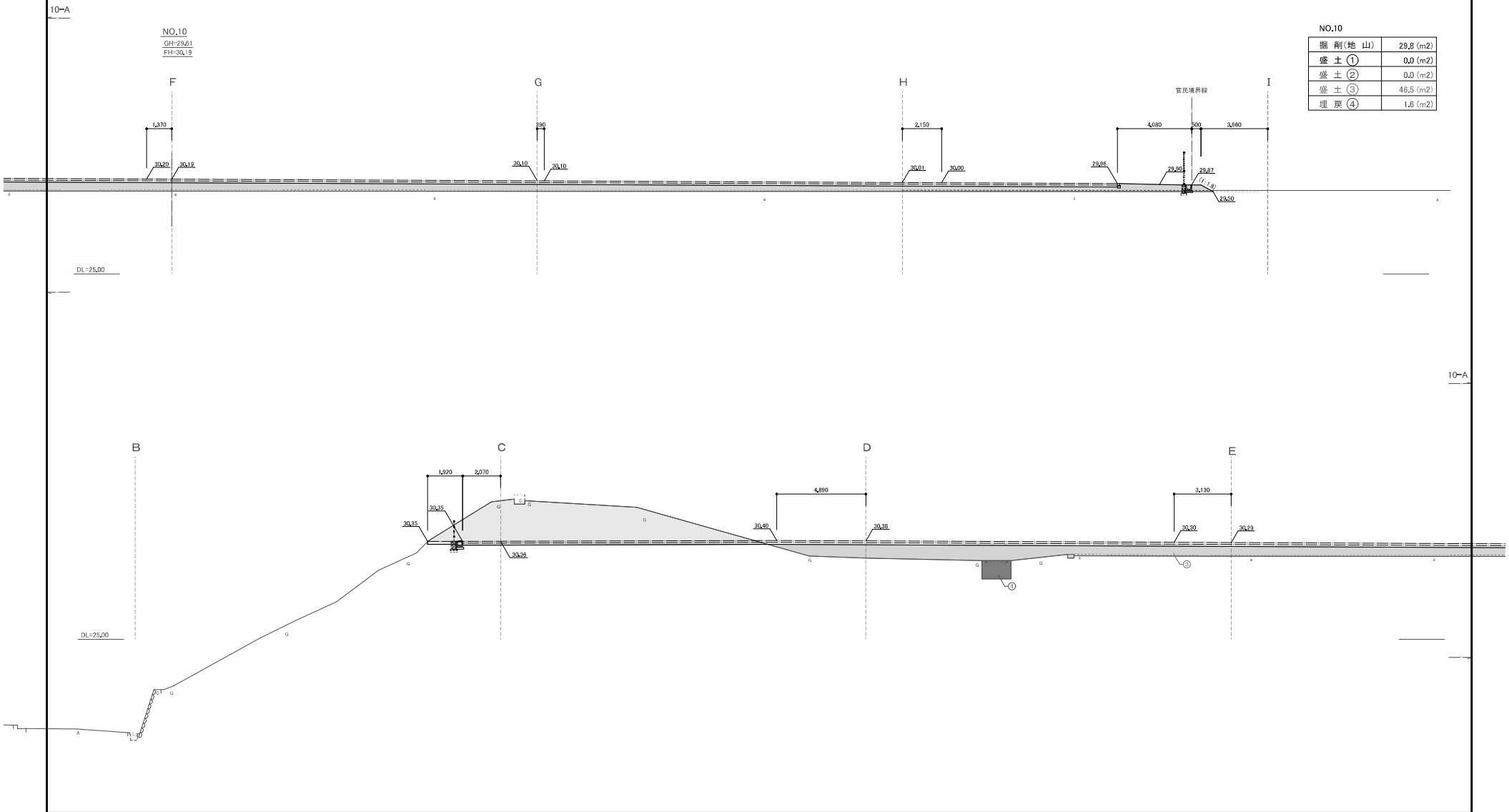
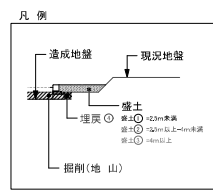
NO.9  
GH=32.70  
FH=30.30



管長境界線

9-A

横断面图-7 S=1/100(A1)  
S=1/200(A3)

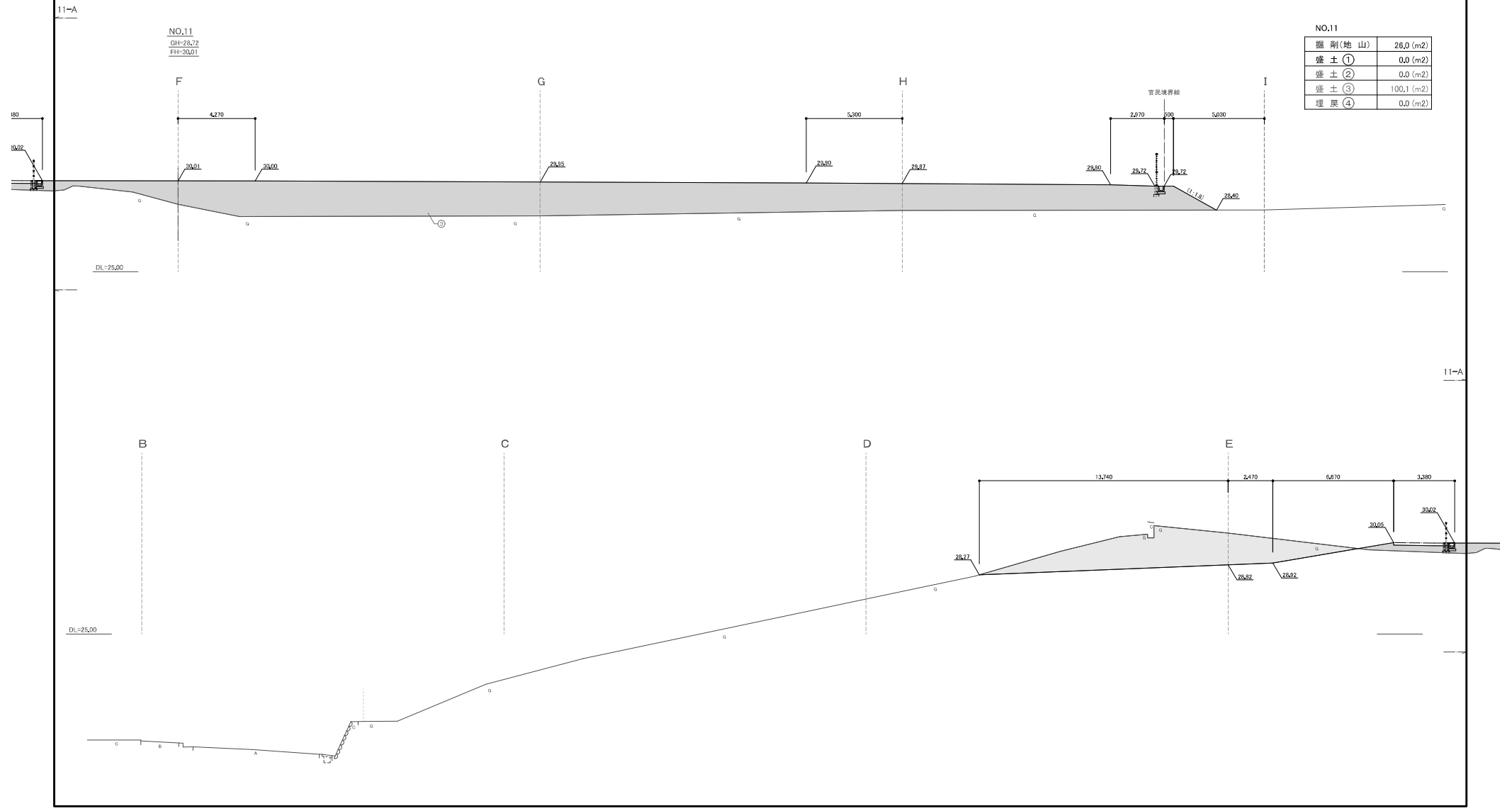
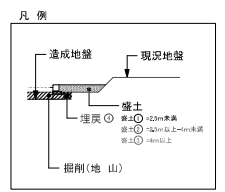


NO.10

掘削(地山)	29.8 (m <sup>2</sup> )
盛土 ①	0.0 (m <sup>2</sup> )
盛土 ②	0.0 (m <sup>2</sup> )
盛土 ③	46.5 (m <sup>2</sup> )
埋戻 ④	1.6 (m <sup>2</sup> )

# 横断面图—8

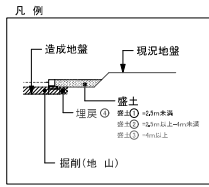
S=1/100(A1)  
S=1/200(A3)



NO.11

掘削(地山)	26.0 (m <sup>2</sup> )
盛土 ①	0.0 (m <sup>2</sup> )
盛土 ②	0.0 (m <sup>2</sup> )
盛土 ③	100.1 (m <sup>2</sup> )
埋戻 ④	0.0 (m <sup>2</sup> )

横断面图-9 S=1/100(A1)  
S=1/200(A3)



NO.12+3.00  
QH=21.68  
FH=

F

G

H

I

DL=15.00

NO.12+3.00

掘削(地山)	0.0 (m <sup>2</sup> )
盛土 ①	0.0 (m <sup>2</sup> )
盛土 ②	0.0 (m <sup>2</sup> )
盛土 ③	0.0 (m <sup>2</sup> )
埋戻 ④	0.0 (m <sup>2</sup> )

NO.12  
QH=22.61  
FH=22.26

F

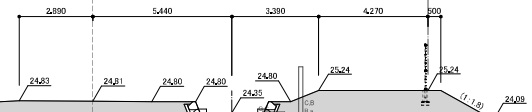
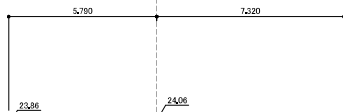
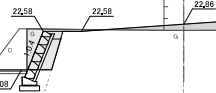
G

H

I

境界線

官民境界線



DL=15.00

NO.12

掘削(地山)	2.2 (m <sup>2</sup> )
盛土 ①	0.1 (m <sup>2</sup> )
盛土 ②	0.0 (m <sup>2</sup> )
盛土 ③	61.7 (m <sup>2</sup> )
埋戻 ④	0.0 (m <sup>2</sup> )