

門司港・風師山 風頭

Mojiko・Mt. Kazashi トレッキングマップ Kazagashira Trekking map

Kazagashira 風頭 (364.3m) Mt. Kazashi 風師山 (362.2m)

1. Kiyotaki park



This is Kitakyushu's first park. Here you can enjoy the waterfall of the Kiyotaki river mountain stream as well as the cherry blossoms and azalea flowers.

2. Momiji Valley



In summer time, it is a popular spot for green verdure and in the autumn it is popular for its autumn leaves.

3. Hydrangea along the Trail




From May to June, the hydrangea, which were planted by the Mt. Kazashi Soucho Tozankai society, come into full bloom.



\\ nature watching //

Plants

Blooms from July to August.



Orange Daylily

It is a wild Liliaceae mountain flower. It is otherwise known as the Hemerocallis Fulva and can be found near Kazagashira.

Yamazakura

Yamazakura are Japan's most popular kind of wild cherry blossoms. They bloom near the top of Mt. Kazashi.



Blooms from March to April.

Blooms from April to May.



Japanese Wisteria

These are Leguminous plants. You can enjoy them throughout their blooming period as Wisteria can be found everywhere on the mountain.

Alnus firma

These were planted for the purposes of erosion control and after a flood disaster which had occurred there. Alnus firma are a type of Betulaceae.




Blooms in March.

Wild Birds

Crested Honey Buzzard




These birds, which are a type of hawk, can be found around the middle of Eurasia. In Japanese they are called Hachikuma because they are similar in appearance to mountain hawks which are called Kumataka as they are both birds of prey. Furthermore, Hachikuma eat bees which are called Hachi in Japanese hence the name Hachikuma. From Mt. Kazashi, in the middle of September, you can see them in migration flight.



Bulbul



Daurian Redstart



Brambling



Nightingale